

2






Bushfire Risk Analysis for Napranum Aboriginal Shire Council

Date: June 2008

Produced by the GIS Unit of the Queensland Fire and Rescue Service.

This map is to be used as a guide only for planning purposes.



-  Local Government Area
-  Forest/Park
- Bushfire Risk Levels**
-  Low
-  Medium
-  High