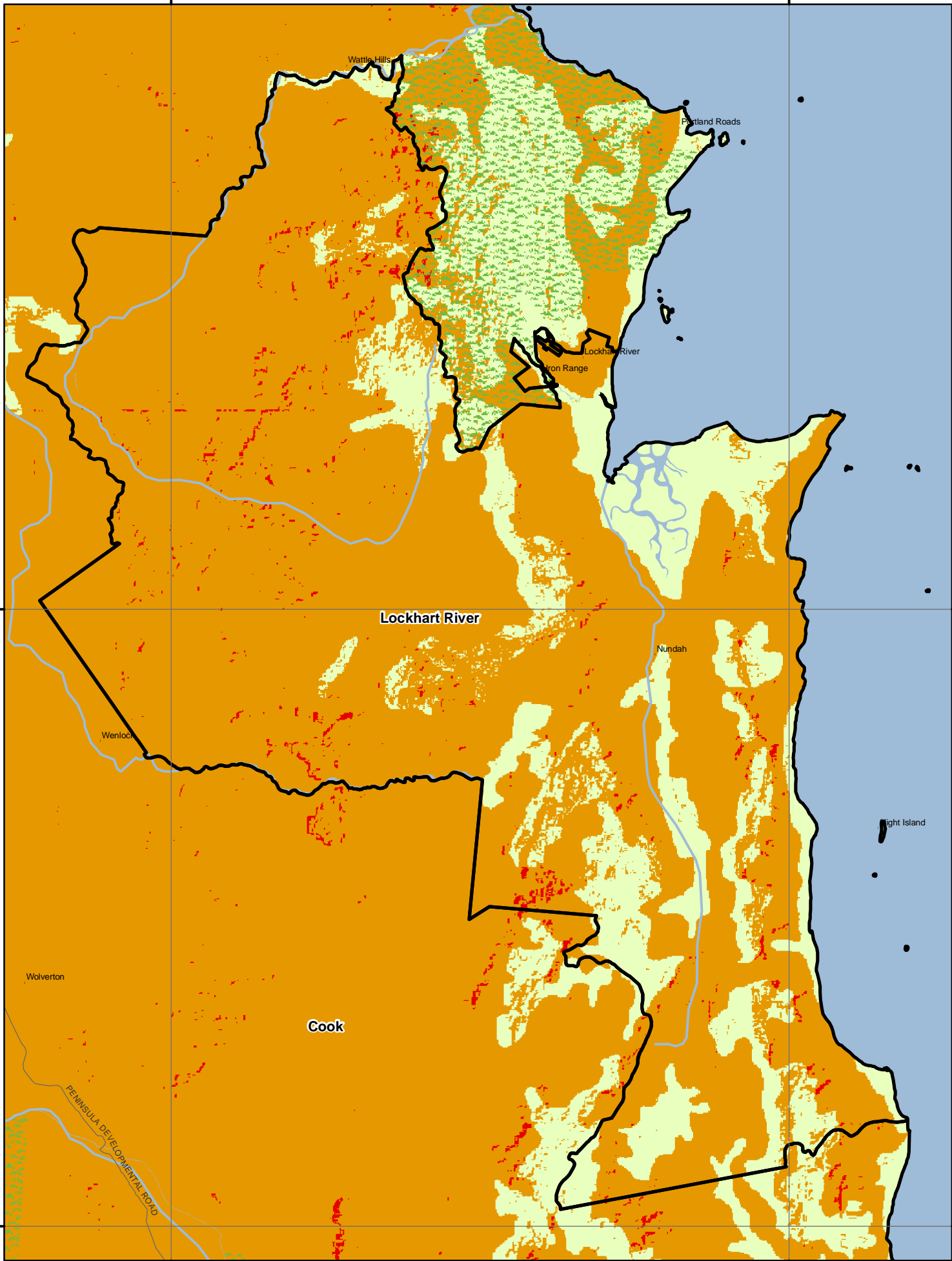


143.00

143.50



-13.00

-13.00

-13.50

-13.50

143.00

143.50



2


Bushfire Risk Analysis for Lockhart River Aboriginal Shire Council


Date: June 2008

Produced by the GIS Unit of the Queensland Fire and Rescue Service.


This map is to be used as a guide only for planning purposes.





 Local Government Area

 Forest/Park

Bushfire Risk Levels

 Low

 Medium

 High