

138.50

139.00

-17.00

-17.00

Mornington

Burke

-17.50

-17.50

Doomadgee

Corinda

Egilabria

Doomadgee

-18.00

-18.00

138.50

139.00



2






Bushfire Risk Analysis for Doomadgee Aboriginal Shire Council

Date: June 2008

Produced by the GIS Unit of the Queensland Fire and Rescue Service.

This map is to be used as a guide only for planning purposes.



-  Local Government Area
-  Forest/Park
- Bushfire Risk Levels**
-  Low
-  Medium
-  High